



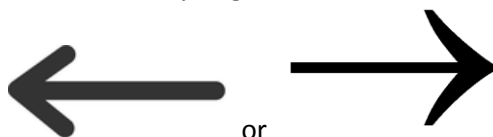
K-North America Name _____ Teacher's Name _____

Fern Bluff RRISD PTA – Geography Superstars

K-1



Which direction would you go?



Draw an

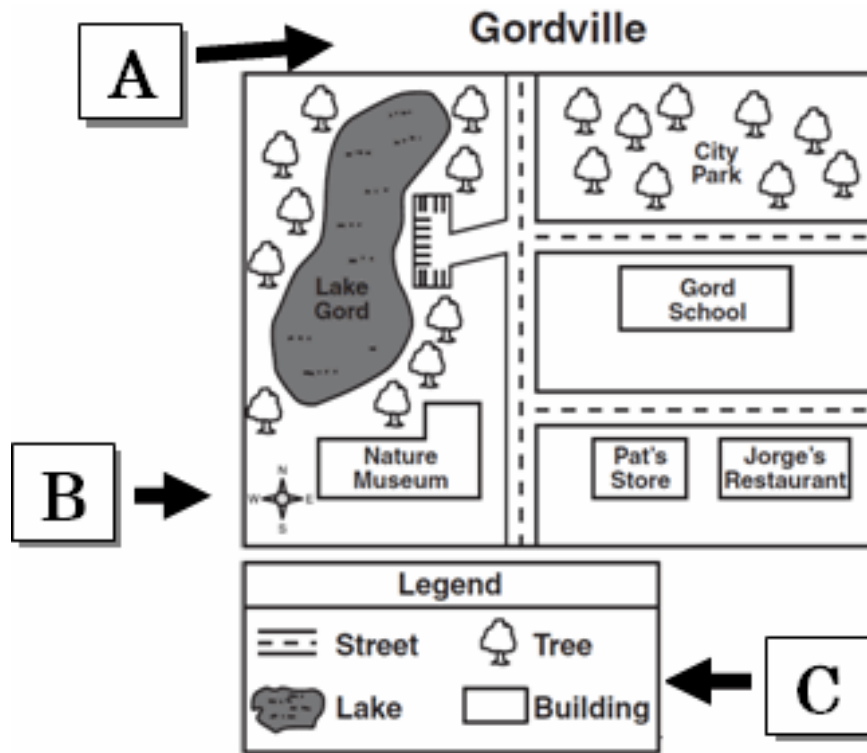
or

1. From the fish to the ball _____
2. From the frog to the ball _____
3. From the butterfly to to frog _____
4. From the ball to the butterfly _____
5. From the fish to the frog _____





Looking at a map



This map shows a town.

A = Town's name

B = Compass (directions)

C = Legend (what the symbols mean)

1. Color all the trees green
2. Draw a circle around the lake
3. Color all the buildings red
4. Color the street brown





K-North America Name _____ Teacher's Name _____



Fern Bluff RRISD PTA – Geography Superstars

K-3



Where in the world do you live?

Key words

Name _____

United States

Street _____

Earth

City _____

North America

State _____

Texas

Country _____

Round Rock

Continent _____

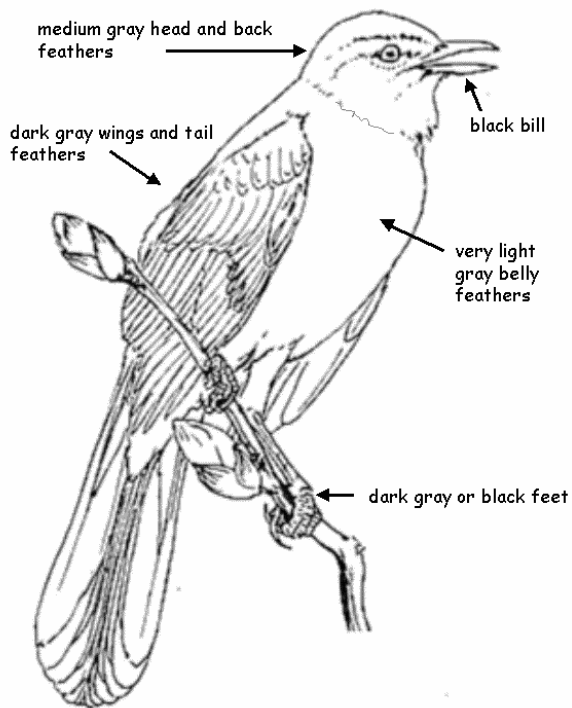
Austin

Planet _____

For Educational Purposes Only



1. Color picture




Mockingbird

- the mockingbird is able to imitate the song of many other birds.
- the female lays 3 to 5 blue-green eggs with brown spots.
- the mockingbird was adopted as Texas' state bird in 1927.

2. What is the state flower for Texas?

- Tulip
- Rose
- Bluebonnet



How many stars on the United States of America flag? _____

How many red stripes are on the United States of America flag? _____

How many white stripes are on the United States of America flag? _____

Circle the Texas flag.



1. The Governor of Texas is
 - a) Governor Barack Obama
 - b) Governor Greg Abbott
 - c) Governor Barney

2. Round Rock, TX is a city in which county?
 - a) Denton County
 - b) Hays County
 - c) Williamson County

3. Texas is located in
 - a) China
 - b) United States
 - c) Russia

4. The President of United States is _____
 - a) President Roosevelt
 - b) President Jefferson
 - c) President Obama

State border (A border is a dividing line between two places on a map)



1. Trace the border of Texas in red
2. Trace the border of California in blue
3. Trace the border between North Dakota and South Dakota in yellow
4. Does Florida share a border with Ohio? Yes or No



K-North America Name _____ Teacher's Name _____

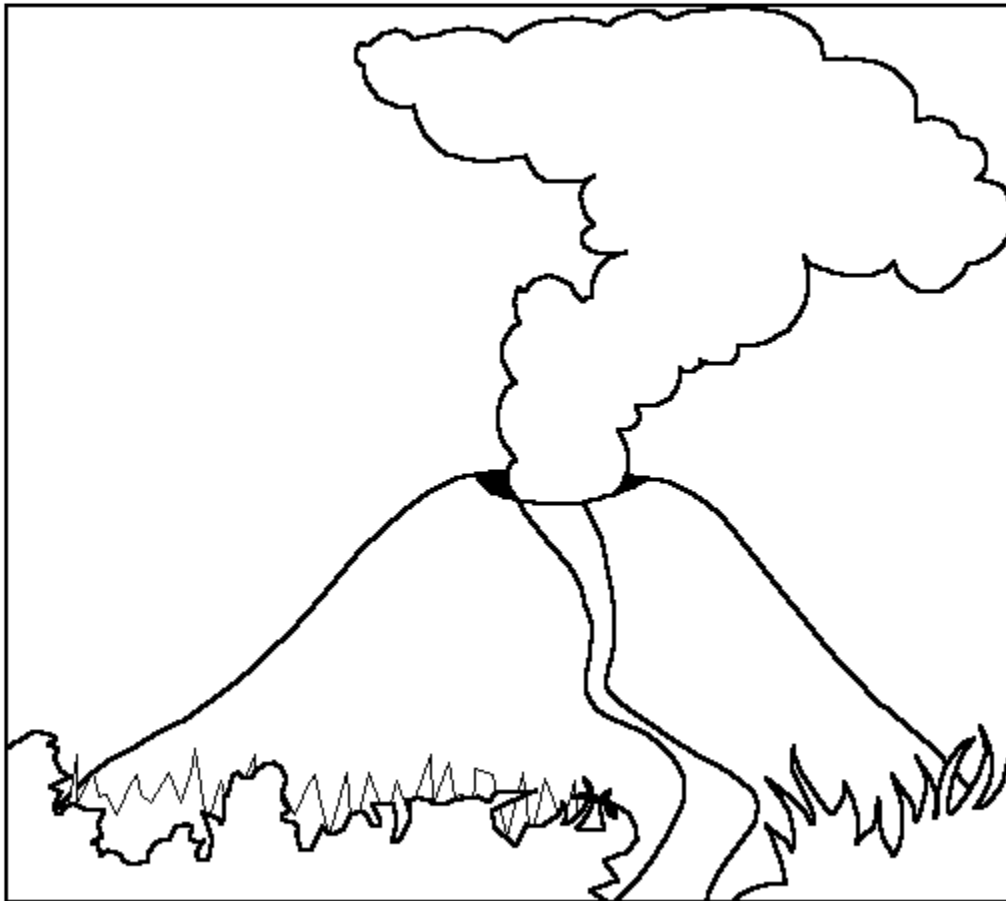


Fern Bluff RRISD PTA – Geography Superstars

K-8

Erupting volcano:

A volcano is a mountain that has an opening. Lava, pieces of rock, ash, and hot gas can erupt through the opening. Lava is hot, melted rocks. Ash is gray powder from the burning volcano. You can't see the gas, but it smells like rotten eggs.



Color the cloud of ash and gas – gray

Color the erupting lava – red

Color the rest of the volcano – brown





K-North America Name _____ Teacher's Name _____

Fern Bluff RRISD PTA – Geography Superstars

K-9




Oceans, rivers, and lakes are bodies of water. Cut out pictures and paste them to the appropriate definition.

Ocean

River

Lake



An ocean is a very large body of salt water. Most oceans have a beach.

A river is a long wide stream of water. Rivers flow across the land into another body of water.

A lake is a large body of with land all around it.

Cut and paste pictures





K-North America Name _____ Teacher's Name _____




Fern Bluff RRISD PTA – Geography Superstars

K-10

Draw a line and match each word with the picture.



River



Volcano



Hills



Mountain



Lake



Plains



Desert

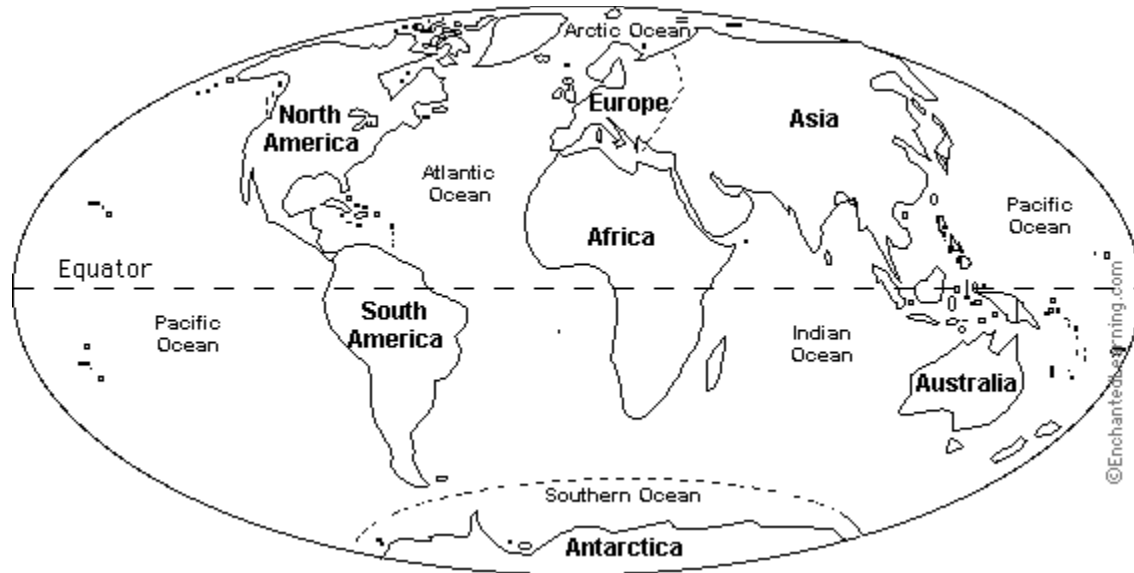


Ocean

For Educational Purposes Only



The seven continents.



1. Color North America green.
2. Color South America blue.
3. Color Africa yellow.
4. Color Asia purple.
5. Color Europe red.
6. Color Australia brown.
7. Color Antarctica pink.



Circle the correct ocean. Use the compass rose for help.

Which ocean is north of Europe?

Indian Ocean or Arctic Ocean

Which ocean is west of Africa?

Atlantic Ocean or Indian Ocean

Which ocean is east of North America?

Arctic Ocean or Atlantic Ocean

Which ocean is south of Asia?

Indian Ocean or Atlantic Ocean

Using a Map grid.

Junk Food Island map is in a grid. A grid is a pattern of lines. The lines form small squares.

Please circle the correct answer

Junk Food Island	A	B	C	D	E
1		Twizzles		Ice Cream	
2				Chips	
3	Tootsie Roll		Classic Coke		
4				Snickers	
5		Doritos			Pizza Hut

- Classic Coke is located at D4 or C3
- Doritos is located at B5 or B1
- Tootsie Roll is located at A3 or E2
- Snickers is located at E5 or D4
- Ice Cream is located at D1 or A1



K-North America Name _____ Teacher's Name _____

Fern Bluff RRISD PTA – Geography Superstars

K-14



Texas



Color the Texas state bird – Mockingbird

Color the Texas state flower - Bluebonnet







K – North America Name _____ Teacher’s Name _____



Fern Bluff RRISD PTA – Geography Superstars

K-15



List two things different between the United States flag and the Texas flag.

1. _____
2. _____



This is a picture of _____.

- a. my house
- b. Sea World
- c. Alamo
- d. a rocket



Greg Abbott is the _____ of Texas.

- a. Governor
- b. President
- c. Mayor
- d. Sheriff

